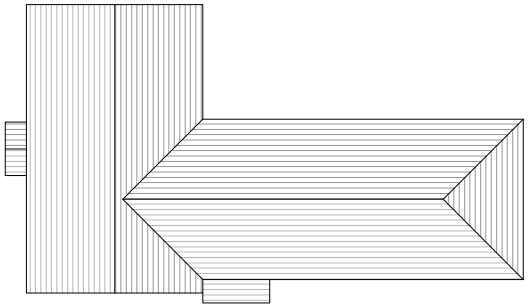

Proposed Roof Plan Scale 1:100

Proposed South East Elevation Scale 1:100

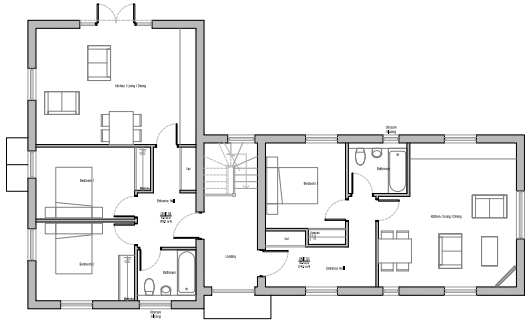

Proposed First Floor Plan Scale 1:100

Proposed South West Elevation Scale 1:100

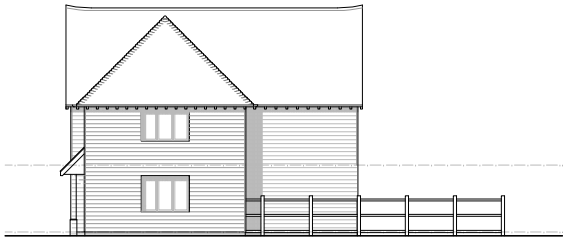

Proposed North East Elevation Scale 1:100

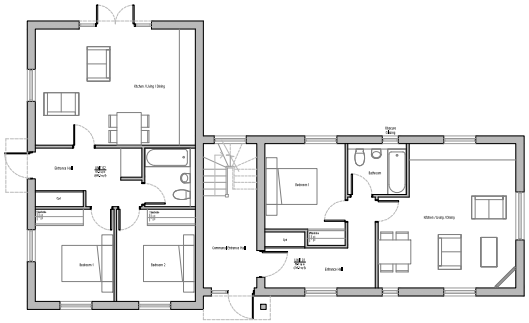

Proposed Ground Floor Plan Scale 1:100

Proposed North West Elevation Scale 1:100

Notes

Do Not Scale (unless for the purposes of planning).
Report all discrepancies, errors and omissions.
Verify all dimensions on site before commencing any work on site or preparing shop drawings.
All materials, components and workmanship are to comply with the relevant British Standards, Codes of Practice, and appropriate manufacturers recommendations that from time to time shall apply.
For all specialist work, see relevant drawings.
This drawing is copyright of Kent Design Studio Ltd

CDM 2015

Rev	Date	Description
A	10.03.22	Amendments following scheme progression.
B	23.05.23	Amendments following council comments.
C	13.02.24	Amendments following scheme progression.
D	19.12.24	Amendments to plots 1-4

Scale - 1:100

KENT DESIGN STUDIO KDS
web - www.kentdesignstudio.co.uk tel - 01580 230413

Scale: AS NOTED @ A1
Date: FEB 2022

PROPOSED

Project Title
Land to Rear of Northdown Service Station;

Maidstone Road
Charing
Kent
TN27 0JS

Description
Proposed Floor Plans and Elevations

Units 01- 04

Drawing Number
3867_05 D

Drawn By - KT